



1. Swan Creek - South Dike

2. Camp Hunt

3. Performance Rental

4. State Park Marina

5. Daisy Bay

6. Azure Cove Marina

7. Ideal Beach Resort Marina

8. Hansen Marina

9. Ideal Beach RV Marina

10. Ideal Beach RV South Dike

11. Rendezvous Beach

Polygon ID	Local Descriptor	Acres	Depth (ft)
1	Swan Creek - South Dike	0.50	5
2	Camp Hunt	0.75	5
3	Performance Rental	3.25	5.75
4	State Park Marina	14.50	20
5	Daisy Bay	6.50	4.4
6	Azure Cove Marina	1.25	4.4
7	Ideal Beach Resort Marina	0.60	5.8
8	Hansen Marina	1.50	11.6
9	Ideal RV Marina	2.70	5.7
10	South of Ideal RV Dike	0.65	4.7
11	Rendezvous Beach	14.00	8.5
TOTAL		46.2	



Treatment Area 1: Swan Creek Dike



Acres: 0.5

Average Depth: 5 ft



Treatment Areas 2 and 3



Treatment Area 2


Acres: 0.75

Average Depth: 5 ft

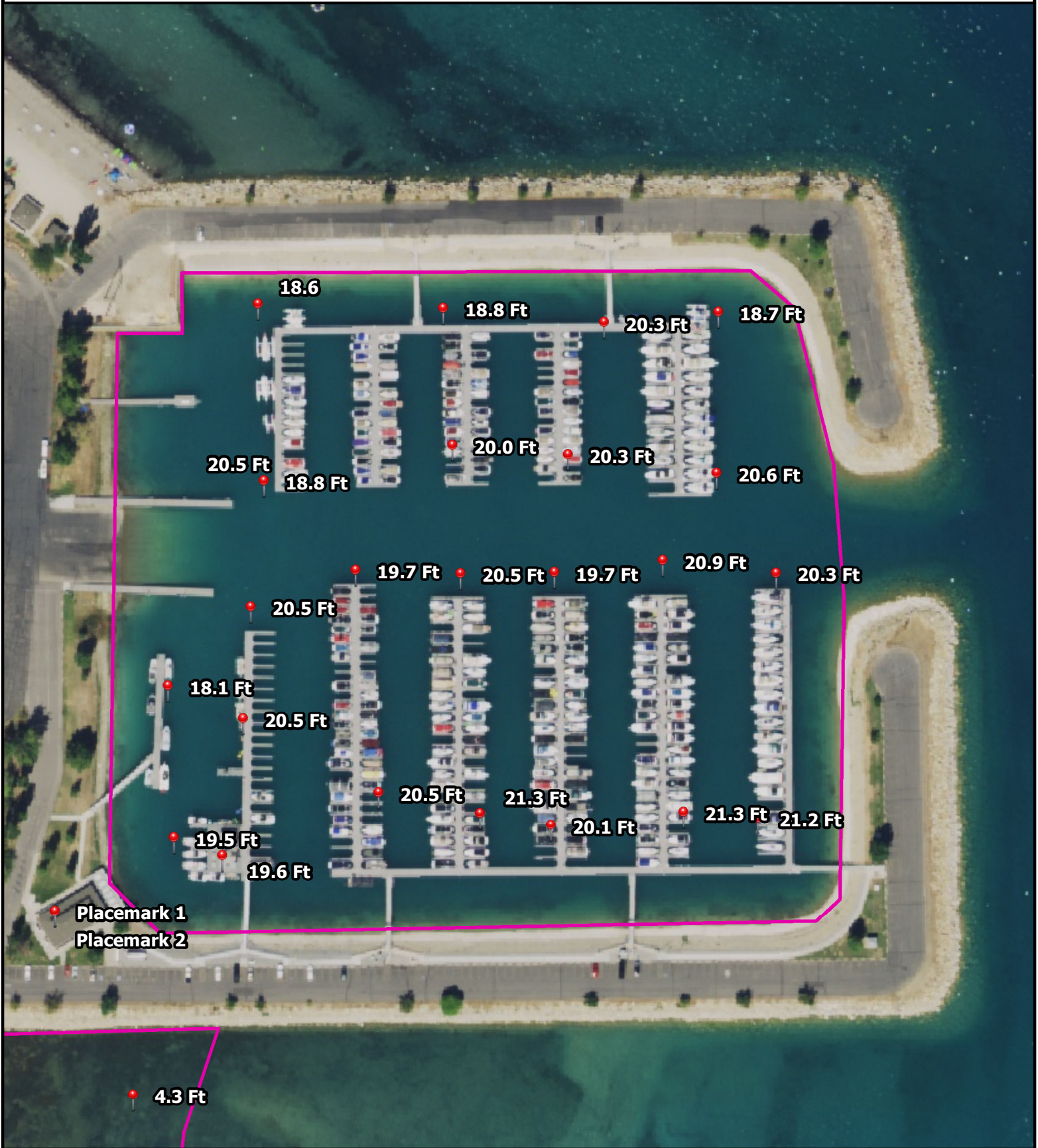
Treatment Area 3

Acres: 3.25

Average Depth: 5.75 ft




Treatment Area 4: State Marina



Acres: 14.5

Average Depth: 20 feet




Treatment Area 5: Daisy Bay



Acres: 6.5

Average Depth: 4.4 feet




Treatment Area 6: Azure Cove Marina



Acres: 1.25

Average Depth: 4.4 feet



Treatment Area 7: Ideal Beach Resort Marina



Acres: 0.6

Average Depth: 5.8




Treatment Area 8: Hansen Marina



Acres: 1.5

Average Depth: 11.6 feet



Treatment Areas 9 and 10: Ideal Beach RV



Treatment Area 9

Acres: 2.7

Average Depth: 5.72 feet

Treatment Area 10

Acres: .65

Average Depth: 4.7 feet



Treatment Area 11: Rendezvous Beach



Acres: 14

Average Depth: 8.5

